

### UNIT SUMMARY

Site Sarak Borden D116-29 Unit No. 18 Location 6375/2684

Levels Excavated 13 <sup>† trench</sup> Depth of Levels 15-90 dbb/dbd Trench 6.5-90cm 5 side

Date July 9/04 Excavator(s) James Graham, Jessica McKenzie

Excavation Methods <sup>check/list levels</sup>  shovel shave

trowel  dry screen screen size 1/8"

water screen screen size other <sup>describe</sup>

Description of matrix silty sand 0-30, sand 30-70, blueed sand 70-90

Description of disturbance Tree stump in NWQ 0-30cm dbb, small concretions at redent to approx. 50cm dbb

Tools/ceramics N/A


Features <sup>list/describe</sup> N/A

Photos <sup>levels & wall profiles</sup>

Radiocarbon samples <sup>list</sup> N/A

Remarks sterile compared to units 6-16 at the Sarak site. Interesting stratigraphy. Talk to Garry about profile

Site Sorgh Borden P.Me-28 Unit 18 Location 6375/2680



**Legend**



humus



A



A2



A/B



B



B2



rodent



B/C



C



C2



paleosol



other



other



other



root

Drawn by \_\_\_\_\_

# LEVEL SUMMARY

Site Sarah Borden D11e-24 Unit No. 18 Location 6575/2684

Level No. 2 Level Depth 5-10 cm abs/dbd Date July 6/04

Excavator(s) JG, JM

Depth Below Datum/Surface circle one

	Start of level	to	End of level	cm
NW	<u>5</u>	to	<u>10</u>	cm
NE	<u>5</u>	to	<u>10</u>	cm
SW	<u>5</u>	to	<u>10</u>	cm
SE		to		cm

Excavation Methods check all that apply

shovel shave  trowel   
dry screen  screen size 1/8"  
water screen  screen size \_\_\_\_\_  
other \_\_\_\_\_

Matrix soil type and colour "0" / "Ah" / "LH"

Disturbance circle all that apply small root large root rodent insect water other tree stump

Artifacts list & describe identifiable bone Rib (18-2-1)

stone tools \_\_\_\_\_

debitage \_\_\_\_\_

ceramic \_\_\_\_\_

historic \_\_\_\_\_

FBR \_\_\_\_\_

other \_\_\_\_\_

Features feature number(s) \_\_\_\_\_ feature form completed? Yes / No

contents \_\_\_\_\_ function \_\_\_\_\_

comments \_\_\_\_\_

Radiocarbon Samples radiocarbon number(s) \_\_\_\_\_

artifact number(s) \_\_\_\_\_

artifact description and context \_\_\_\_\_

Remarks \_\_\_\_\_

\_\_\_\_\_

\_\_\_\_\_

\_\_\_\_\_

Photos \_\_\_\_\_

# FLOOR PLAN

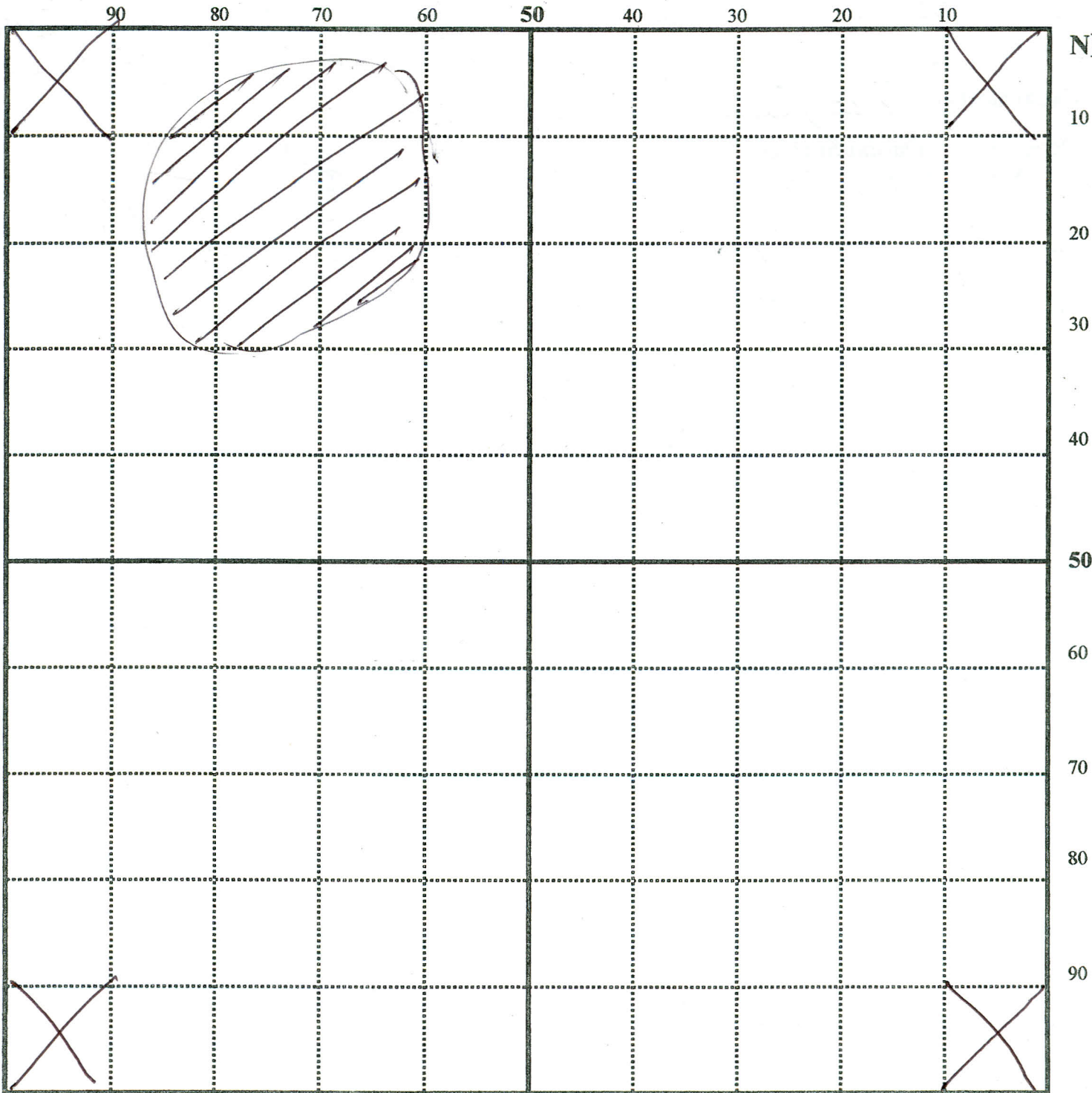
Site South

Borden D. Mc 24

Unit 18

Level 3

Date July 6/01



NT

Legend id bone \_\_\_\_\_ stone tools \_\_\_\_\_ ceramic \_\_\_\_\_ debitage \_\_\_\_\_

historic \_\_\_\_\_ FBR \_\_\_\_\_ root \_\_\_\_\_ bioturbation \_\_\_\_\_

soil stain(describe) \_\_\_\_\_ feature(s) \_\_\_\_\_

other(s) Tree stump 

Remarks \_\_\_\_\_

# LEVEL SUMMARY

Site Sarah Borden 100-25 Unit No. 18 Location 6375/2086

Level No. 3 Level Depth 10-15 cm dbd/dbd Date July 1964

Excavator(s) JG/JM

Depth Below Datum/Surface <sup>circle one</sup>

	Start of level	to	End of level	cm
NW	<u>10</u>	to	<u>15</u>	cm
NE		to		cm
SW		to		cm
SE		to		cm

Excavation Methods <sup>check all that apply</sup>

- shovel shave  trowel
- dry screen  screen size 1/8"
- water screen  screen size \_\_\_\_\_
- other \_\_\_\_\_

Matrix <sup>soil type and colour</sup> "1PH"/"A"

Disturbance <sup>circle all that apply</sup> small root large root rodent insect water other \_\_\_\_\_

Artifacts <sup>list & describe</sup> identifiable bone

stone tools \_\_\_\_\_

debitage \_\_\_\_\_

ceramic \_\_\_\_\_

historic \_\_\_\_\_

FBR \_\_\_\_\_

other \_\_\_\_\_

Features feature number(s) \_\_\_\_\_ feature form completed? Yes / No

contents \_\_\_\_\_ function \_\_\_\_\_

comments \_\_\_\_\_

Radiocarbon Samples radiocarbon number(s) \_\_\_\_\_

artifact number(s) \_\_\_\_\_

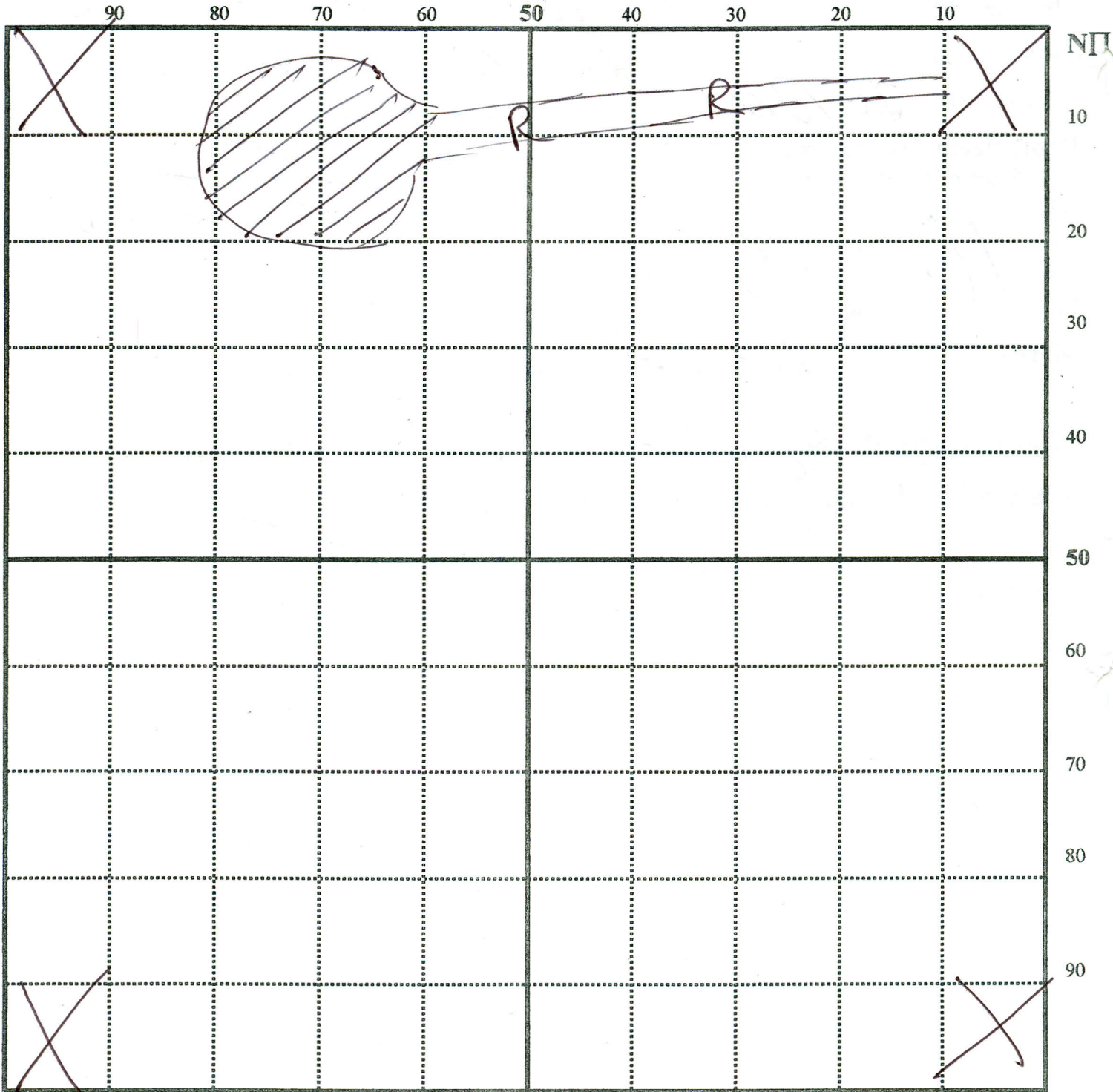
artifact description and context \_\_\_\_\_

Remarks lots of roots. Soil is very different from #917.

Photos N/A

# FLOOR PLAN

Site Sarah Borden PAp-24 Unit 18 Level 3 Date July 6/01



**Legend** id bone \_\_\_\_\_ stone tools \_\_\_\_\_ ceramic \_\_\_\_\_ debitage \_\_\_\_\_

historic \_\_\_\_\_ FBR \_\_\_\_\_ root R bioturbation \_\_\_\_\_

soil stain(describe) \_\_\_\_\_ feature(s) \_\_\_\_\_

other(s) Tree Stamp 

Remarks \_\_\_\_\_

# LEVEL SUMMARY

Site Sarah Borden DA-28 Unit No. 18 Location 6575/268W

Level No. 4 Level Depth 15-20 cm dbd Date July 7/02

Excavator(s) JB, JM

Depth Below Datum/Surface <sup>circle one</sup>

Excavation Methods <sup>check all that apply</sup>

	Start of level		End of level	
NW	<u>15</u>	to	<u>20</u>	cm
NE		to		cm
SW		to		cm
SE		to		cm

shovel shave	<input checked="" type="checkbox"/>	trowel	<input checked="" type="checkbox"/>
dry screen	<input checked="" type="checkbox"/>	screen size	<u>1/8"</u>
water screen	<input type="checkbox"/>	screen size	
other			

Matrix <sup>soil type and colour</sup> stn sand, dk

Disturbance <sup>circle all that apply</sup> small root large root rodent insect water other

Artifacts <sup>list & describe</sup> identifiable bone

stone tools

debitage

ceramic

historic

FBR

other

Features feature number(s) feature form completed? Yes / No

contents function

comments

Radiocarbon Samples radiocarbon number(s)

artifact number(s)

artifact description and context

Remarks Relatively sterile compared to other XLI's at the Sarah site. Only 1

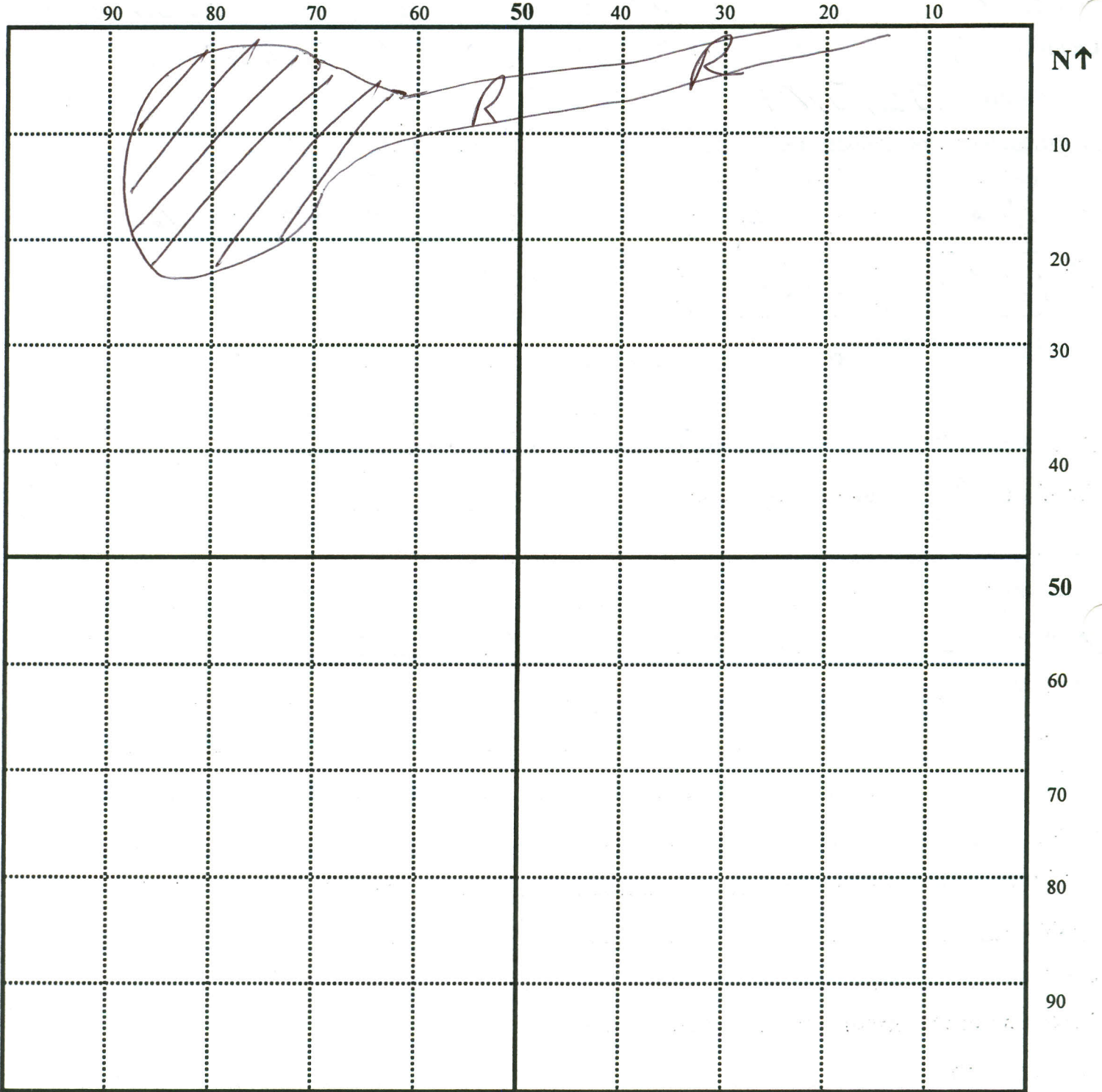
lg IPable bone so far, the rib in L2. No flakes/pattern recovered so

far.

Photos NA

# FLOOR PLAN

Site Saial Borden PitA-24 Unit 1B Level 4 Date July 7/01



**Legend** id bone \_\_\_\_\_ stone tools \_\_\_\_\_ ceramic \_\_\_\_\_ debitage \_\_\_\_\_

historic \_\_\_\_\_ FBR \_\_\_\_\_ root R bioturbation \_\_\_\_\_

soil stain(describe) \_\_\_\_\_ feature(s) \_\_\_\_\_

other(s) Tree Stump \_\_\_\_\_

**Remarks** \_\_\_\_\_

Drawn by JG



# LEVEL SUMMARY

Site Sarah Borden Di Ne-28 Unit No. 18 Location 637S/268W

Level No. 5 Level Depth 20 - 25 cm dbs/dbd Date July 7/04

Excavator(s) James Graham, Jessica McKenzie

Depth Below <u>Datum</u> /Surface <small>circle one</small>		Excavation Methods <small>check all that apply</small>	
Start of level	End of level	shovel shave <input checked="" type="checkbox"/>	trowel <input checked="" type="checkbox"/>
NW <u>20</u>	to <u>25</u> cm	dry screen <input checked="" type="checkbox"/>	screen size <u>1/8"</u>
NE <u>20</u>	to <u>25</u> cm	water screen <input type="checkbox"/>	screen size _____
SW <u>20</u>	to <u>25</u> cm	other _____	_____
SE <u>20</u>	to <u>25</u> cm	_____	_____

Matrix soil type and colour lighter, less silty

Disturbance circle all that apply small root large root rodent insect water other \_\_\_\_\_

Artifacts list & describe identifiable bone rib/thoracic spine?

stone tools \_\_\_\_\_

debitage \_\_\_\_\_

ceramic \_\_\_\_\_

historic \_\_\_\_\_

FBR \_\_\_\_\_

other bone frags, shells, FCR

Features feature number(s) \_\_\_\_\_ feature form completed? Yes / No

contents \_\_\_\_\_ function \_\_\_\_\_

comments \_\_\_\_\_

Radiocarbon Samples radiocarbon number(s) \_\_\_\_\_

artifact number(s) \_\_\_\_\_

artifact description and context \_\_\_\_\_

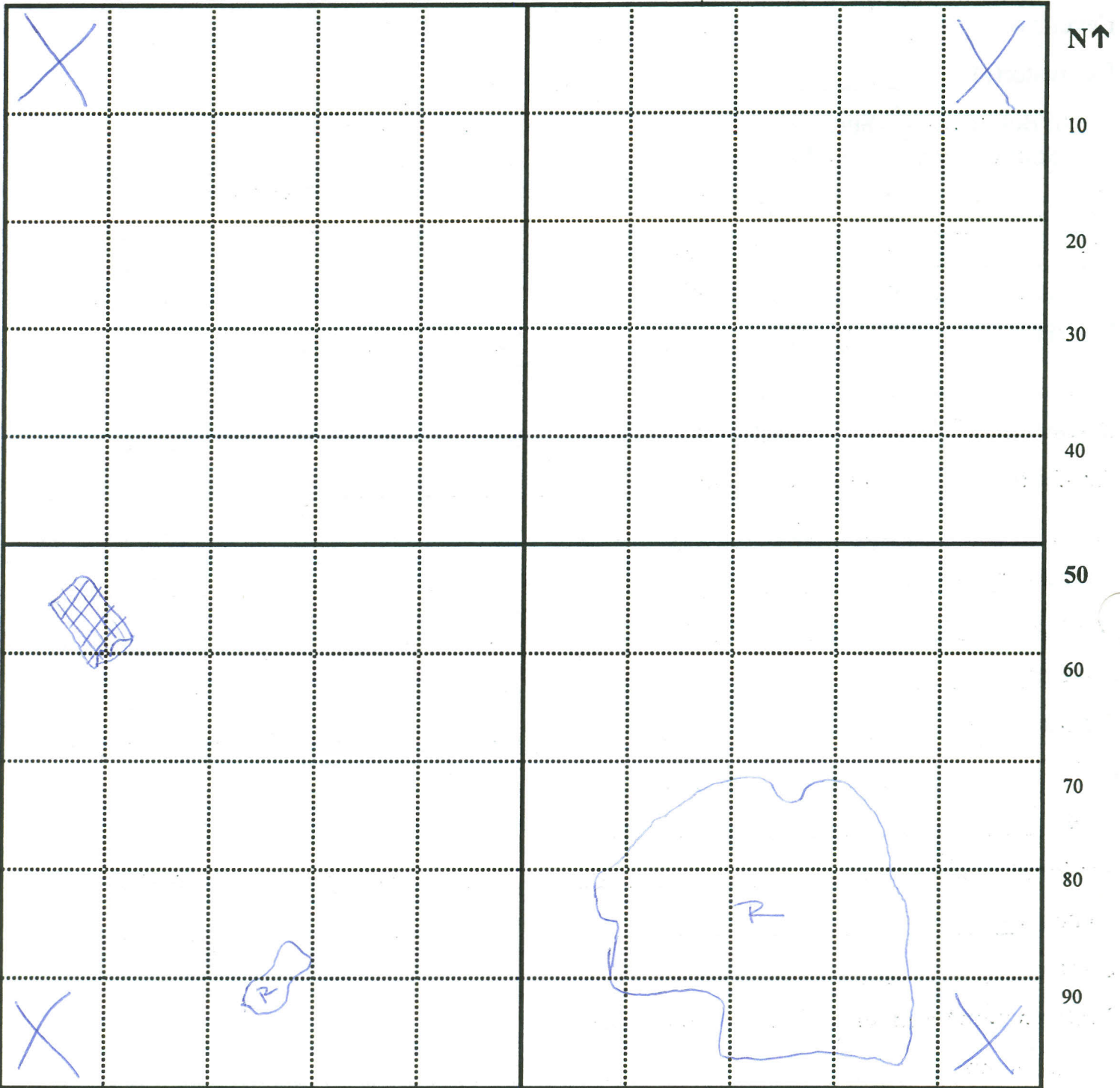
Remarks less roots

Photos N/A

# FLOOR PLAN

Site Sarah Borden Di Me-28 Unit 18 Level 5 Date July 7/04

90      80      70      60      50      40      30      20      10



**Legend** id bone |||| stone tools \_\_\_\_\_ ceramic \_\_\_\_\_ debitage \_\_\_\_\_

historic \_\_\_\_\_ FBR \_\_\_\_\_ root R bioturbation \_\_\_\_\_

soil stain(describe) \_\_\_\_\_ feature(s) \_\_\_\_\_

other(s) \_\_\_\_\_

**Remarks** Soil is turning lighter.

Drawn by JM

# LEVEL SUMMARY

Site Sarah Borden D. Mc 24 Unit No. 14 Location 6375/768W

Level No. 6 Level Depth 25-30 cm  dbd /  dbd Date July 7/04

Excavator(s) JG, JM

Depth Below Datum/Surface <sup>circle one</sup>  
Start of level      End of level  
NW 75 to 30 cm  
NE 75 to 30 cm  
SW 75 to 30 cm  
SE 75 to 30 cm

Excavation Methods <sup>check all that apply</sup>  
shovel shave  trowel   
dry screen  screen size 1/8"  
water screen  screen size \_\_\_\_\_  
other \_\_\_\_\_

Matrix <sup>soil type and colour</sup> translucent from dark to light

Disturbance <sup>circle all that apply</sup>  small root  large root  rodent  insect  water  other \_\_\_\_\_

Artifacts <sup>list & describe</sup> identifiable bone \_\_\_\_\_

stone tools \_\_\_\_\_

debitage \_\_\_\_\_

ceramic \_\_\_\_\_

historic \_\_\_\_\_

FBR \_\_\_\_\_

other \_\_\_\_\_

Features feature number(s) \_\_\_\_\_ feature form completed? Yes / No

contents \_\_\_\_\_ function \_\_\_\_\_

comments \_\_\_\_\_

Radiocarbon Samples radiocarbon number(s) \_\_\_\_\_

artifact number(s) \_\_\_\_\_

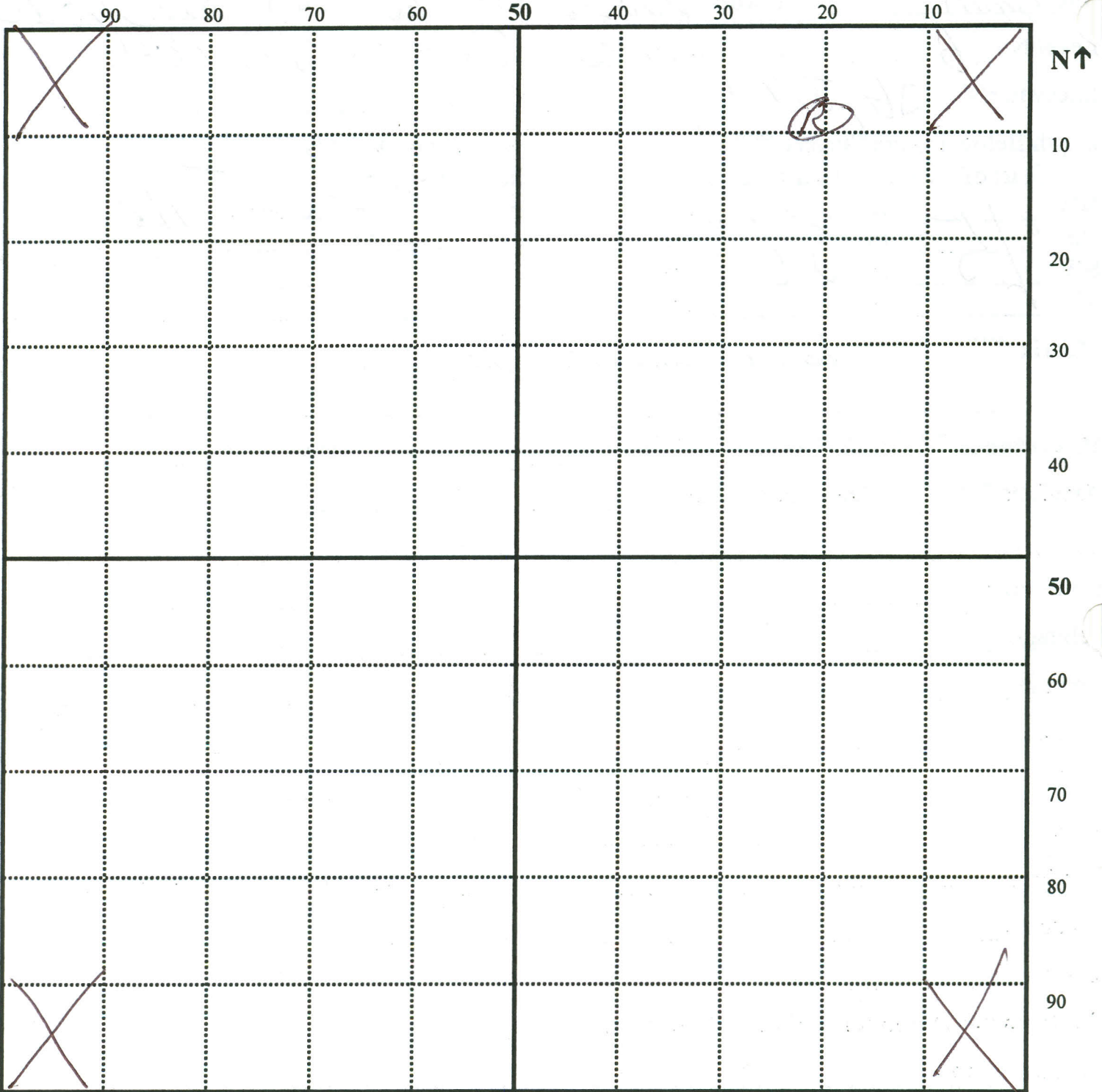
artifact description and context \_\_\_\_\_

Remarks Lighter soil is loose, fine. Few roots

Photos NA

# FLOOR PLAN

Site Sarah Borden Pit 74 Unit 18 Level 6 Date July 7/04



**Legend** id bone \_\_\_\_\_ stone tools \_\_\_\_\_ ceramic \_\_\_\_\_ debitage \_\_\_\_\_  
historic \_\_\_\_\_ FBR \_\_\_\_\_ root \_\_\_\_\_ bioturbation \_\_\_\_\_  
soil stain(describe) \_\_\_\_\_ feature(s) \_\_\_\_\_  
other(s) \_\_\_\_\_

**Remarks** Stamp that was in SW corner has been removed.

Drawn by JG

# LEVEL SUMMARY

Site Sarah Borden DMM-24 Unit No. 18 Location 6575/7682

Level No. 7 Level Depth 30-35 cm dbs/dbd Date July 8/04

Excavator(s) J6/JM

Depth Below Datum/Surface <sup>circle one</sup>

Start of level End of level

NW 30 to 35 cm

NE 30 to 35 cm

SW 30 to 35 cm

SE 30 to 35 cm

Excavation Methods <sup>check all that apply</sup>

shovel shave  trowel

dry screen  screen size 1/8"

water screen  screen size \_\_\_\_\_

other \_\_\_\_\_

Matrix <sup>soil type and colour</sup> light coloured sand, loose -> less root

Disturbance <sup>circle all that apply</sup> small root large root rodent insect water other \_\_\_\_\_

Artifacts <sup>list & describe</sup> identifiable bone \_\_\_\_\_

stone tools \_\_\_\_\_

debitage \_\_\_\_\_

ceramic \_\_\_\_\_

historic \_\_\_\_\_

FBR \_\_\_\_\_

other \_\_\_\_\_

Features feature number(s) \_\_\_\_\_ feature form completed? Yes / No

contents \_\_\_\_\_ function \_\_\_\_\_

comments \_\_\_\_\_

Radiocarbon Samples radiocarbon number(s) \_\_\_\_\_

artifact number(s) \_\_\_\_\_

artifact description and context \_\_\_\_\_

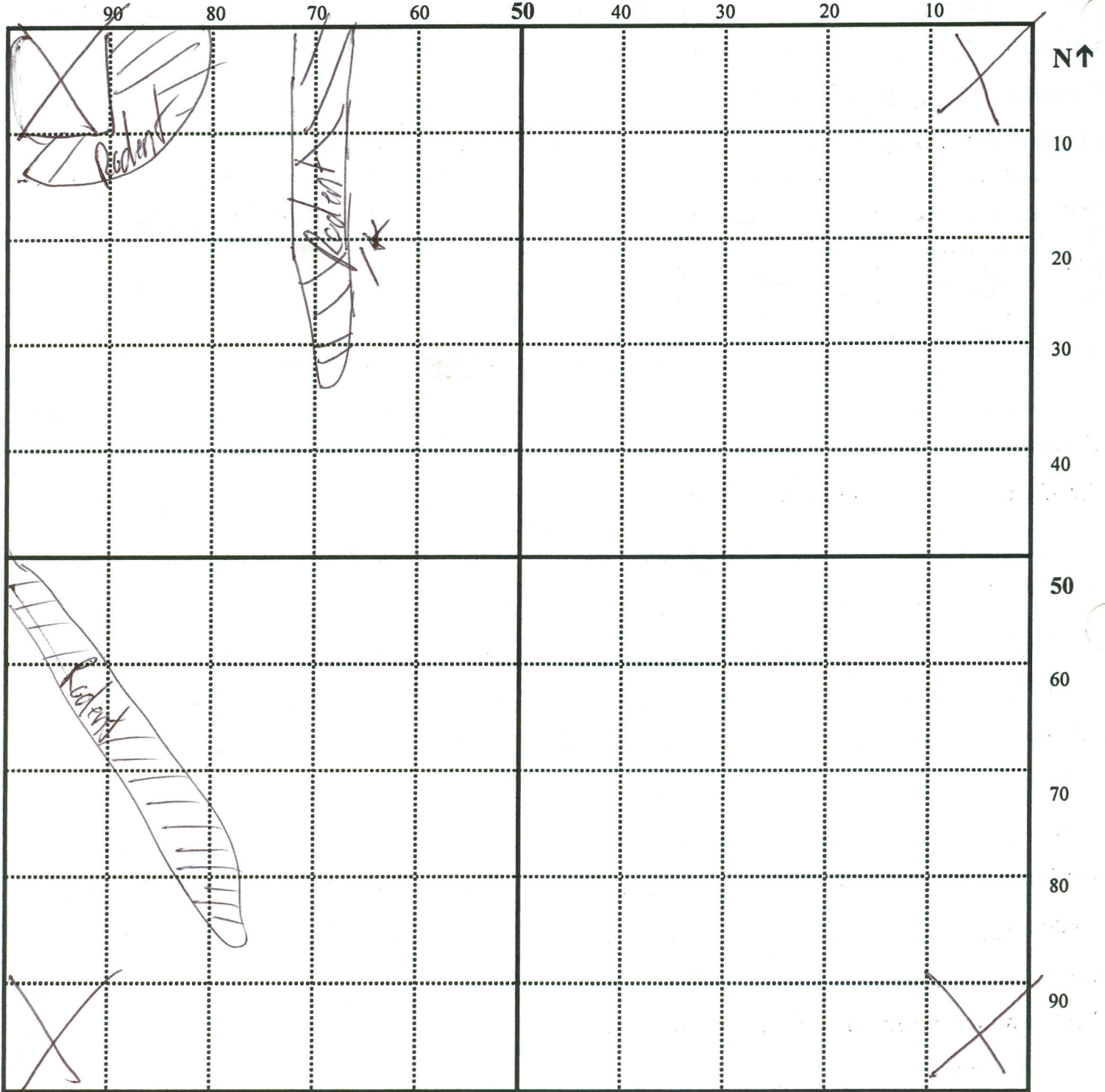
Remarks Noticeable decrease in frag of artifacts. Present in artifact

frag is likely associated to a change in soil horizons (A to E).

Photos \_\_\_\_\_

# FLOOR PLAN

Site Sarah Borden DA-75 Unit K Level 7 Date July 8/01



**Legend** id bone \_\_\_\_\_ stone tools \_\_\_\_\_ ceramic \_\_\_\_\_ debitage \_\_\_\_\_

historic \_\_\_\_\_ FBR \_\_\_\_\_ root \_\_\_\_\_ bioturbation \_\_\_\_\_

soil stain(describe) \_\_\_\_\_ feature(s) \_\_\_\_\_

other(s) \_\_\_\_\_

**Remarks** *\* Redent associated in previous location of stamp. Ident bones recovered in previous levels, associated with stamp.*

Drawn by JG

# LEVEL SUMMARY

Site Sarah Borden PA06-22 Unit No. K6 Location 1575/2882

Level No. 4 Level Depth 35-40 cm dbs/dbd Date July 8/01

Excavator(s) JG/JM

Depth Below Datum/Surface <sup>circle one</sup>

	Start of level	to	End of level	cm
NW	<u>35</u>		<u>40</u>	
NE				
SW				
SE				

Excavation Methods <sup>check all that apply</sup>

shovel shave  trowel   
dry screen  screen size 1/8"  
water screen  screen size \_\_\_\_\_  
other \_\_\_\_\_

Matrix <sup>soil type and colour</sup> transition again from light back to dark. There is  
rutted at bottom of level

Disturbance <sup>circle all that apply</sup> small root large root rodent insect water other \_\_\_\_\_

Artifacts <sup>list & describe</sup> identifiable bone \_\_\_\_\_

stone tools \_\_\_\_\_

debitage Yes

ceramic \_\_\_\_\_

historic \_\_\_\_\_

FBR \_\_\_\_\_

other \_\_\_\_\_

Features feature number(s) \_\_\_\_\_ feature form completed? Yes / No

contents \_\_\_\_\_ function \_\_\_\_\_

comments \_\_\_\_\_

Radiocarbon Samples radiocarbon number(s) \_\_\_\_\_

artifact number(s) \_\_\_\_\_

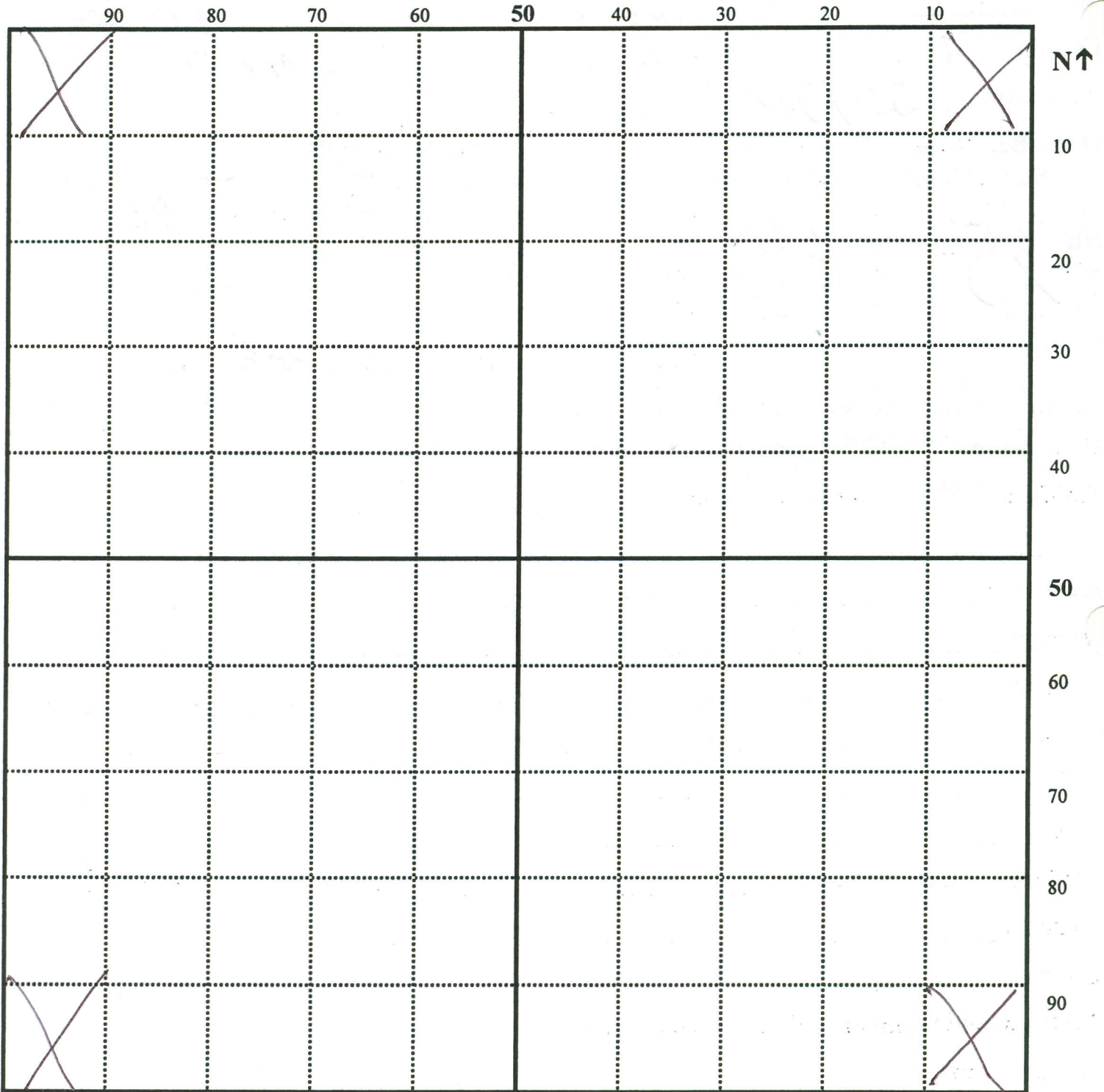
artifact description and context \_\_\_\_\_

Remarks Several flakes recovered. May be associated with darker soil  
at bottom of level.

Photos \_\_\_\_\_

# FLOOR PLAN

Site Sarah Borden P.M.A. 28 Unit 18 Level 4 Date July 8/09



**Legend** id bone \_\_\_\_\_ stone tools \_\_\_\_\_ ceramic \_\_\_\_\_ debitage \_\_\_\_\_

historic \_\_\_\_\_ FBR \_\_\_\_\_ root \_\_\_\_\_ bioturbation \_\_\_\_\_

soil stain(describe) \_\_\_\_\_ feature(s) \_\_\_\_\_

other(s) \_\_\_\_\_

**Remarks** Floor is mostly light and dark

Drawn by JG



# LEVEL SUMMARY

Site Sarah Borden P.M. 28 Unit No. 18 Location 1375/268W

Level No. 9-13 Level Depth 40-65 cm  abs/dbd Date July 8/9, 2004

Excavator(s) JG/JM

Depth Below Datum/Surface <sup>circle one</sup>  
Start of level      End of level  
NW 40 to 65 cm  
NE 40 to 65 cm  
SW 40 to 65 cm  
SE 40 to 65 cm

Excavation Methods <sup>check all that apply</sup>  
shovel shave  trowel   
dry screen  screen size 1/8"  
water screen  screen size \_\_\_\_\_  
other \_\_\_\_\_

Matrix <sup>soil type and colour</sup> Dark Green, few roots (small)

Disturbance <sup>circle all that apply</sup> small root large root rodent insect water other \_\_\_\_\_

Artifacts <sup>list & describe</sup> identifiable bone \_\_\_\_\_

stone tools \_\_\_\_\_

debitage \_\_\_\_\_

ceramic \_\_\_\_\_

historic \_\_\_\_\_

FBR \_\_\_\_\_

other \_\_\_\_\_

Features feature number(s) \_\_\_\_\_ feature form completed? Yes / No

contents \_\_\_\_\_ function \_\_\_\_\_

comments \_\_\_\_\_

Radiocarbon Samples radiocarbon number(s) \_\_\_\_\_

artifact number(s) \_\_\_\_\_

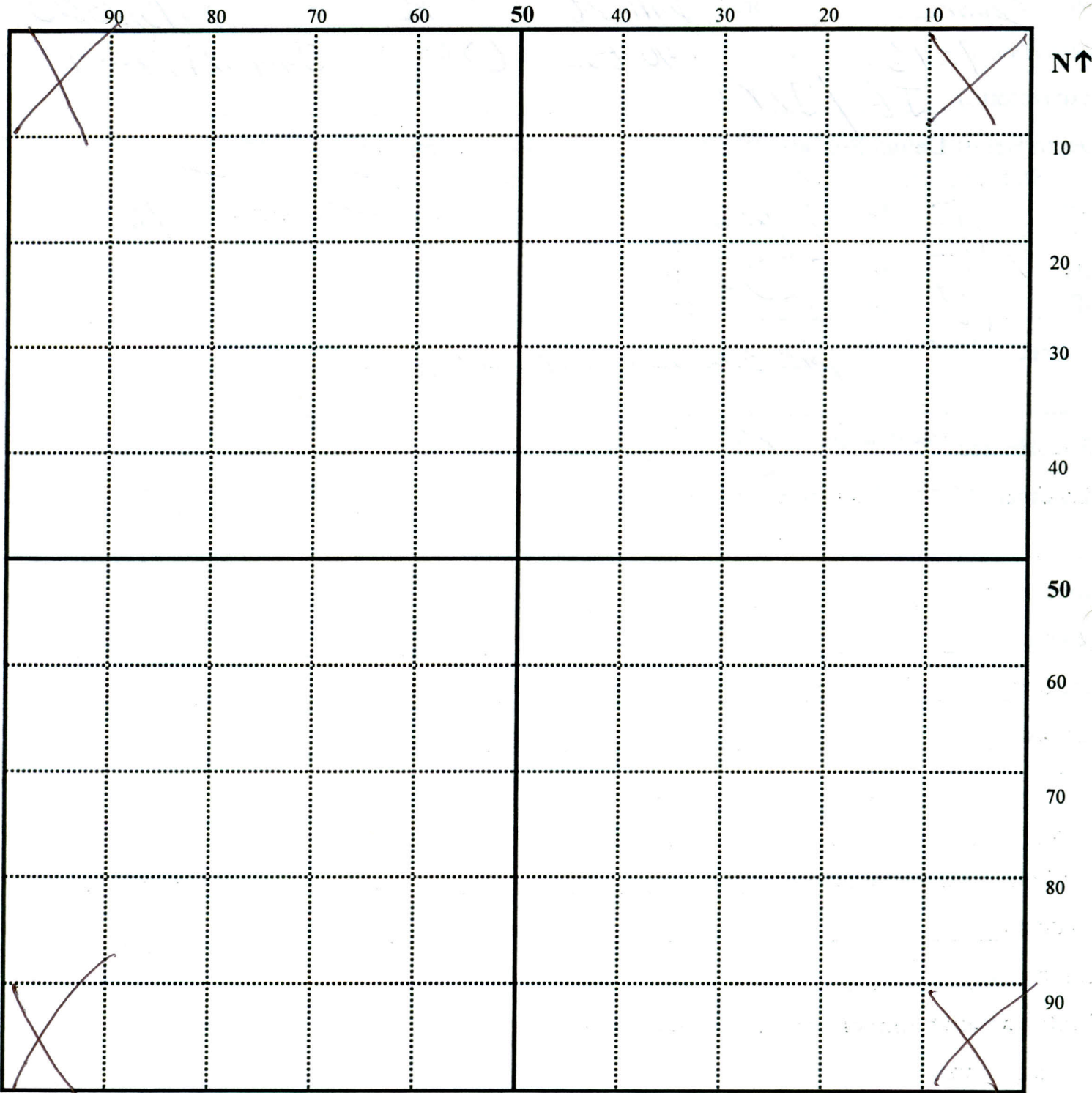
artifact description and context \_\_\_\_\_

Remarks Very few artifacts recovered from 198/10. Levels 11, 12, 13  
all sterile - starting to branch 5 1/2 dm in next level.

Photos N/A

# FLOOR PLAN

Site Sara 1 Borden Pithe-28 Unit 18 Level 9-13 Date July 8/9, 2009



**Legend** id bone \_\_\_\_\_ stone tools \_\_\_\_\_ ceramic \_\_\_\_\_ debitage \_\_\_\_\_  
historic \_\_\_\_\_ FBR \_\_\_\_\_ root \_\_\_\_\_ bioturbation \_\_\_\_\_  
soil stain(describe) \_\_\_\_\_ feature(s) \_\_\_\_\_  
other(s) \_\_\_\_\_

**Remarks** Trenching 5/2 of unit starting in L19

Drawn by JG